








Campus Map

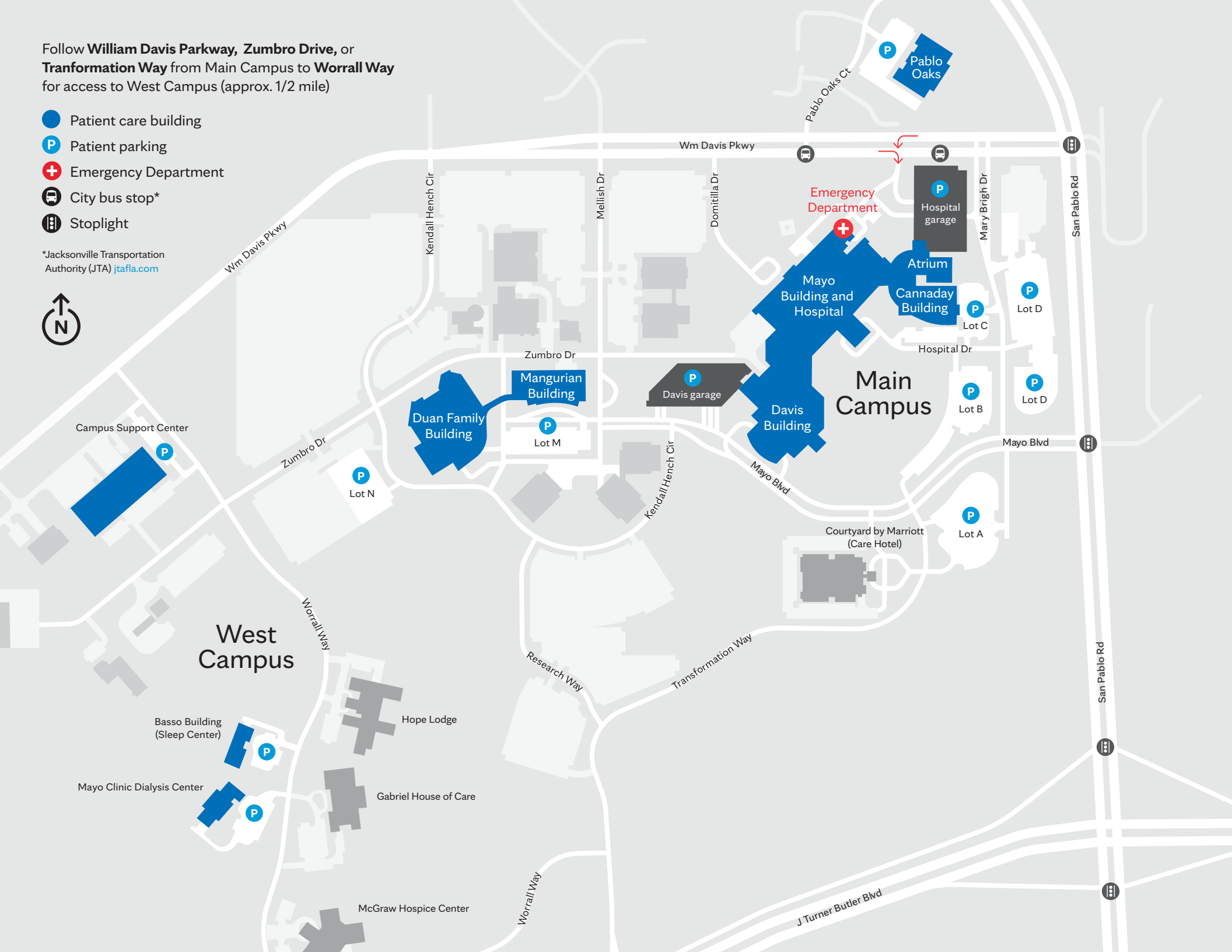
Jacksonville, Florida



Follow **William Davis Parkway, Zumbro Drive, or Tranformation Way** from Main Campus to **Worral Way** for access to West Campus (approx. 1/2 mile)

-  Patient care building
-  Patient parking
-  Emergency Department
-  City bus stop*
-  Stoplight

*Jacksonville Transportation Authority (JTA) jtafla.com



mayoclinic.org

Imagery is copyright Mayo Clinic, Getty Images, Shutterstock, or approved for use.

©2025 Mayo Foundation for Medical Education and Research. All rights reserved. MAYO, MAYO CLINIC and the triple-shield Mayo logo are trademarks and service marks of MFMER.

MC1663-59rev0625